




ROAD-BOOK

Etape 4

**Parcours 1
de Thakadu Bush Camp - Ghanzi
à D'Kar Village
46,30 Km**

Piste 3 Km, Route 43 Km

0,00




1 46,30

0,00

301

GPS 21°44'325"S
21°40'676"E


1,20



2 45,10

1,20

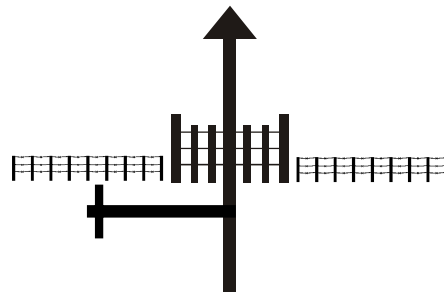
1,70



3 44,60

0,50

2,60




Si vous ouvrez la barrière,
merci de la refermer.

4 43,70

0,90

3,10



!
AD / GOUDRON

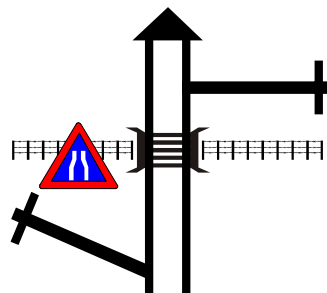
5 43,20

0,50

302

GPS 21°44'260"S
21°39'261"E

5,00



!
PASSAGE CANADIEN

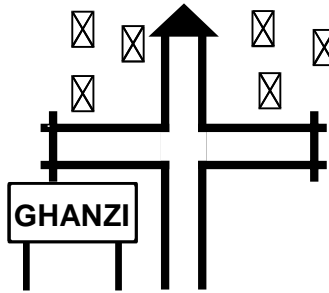
6 41,30

1,90

303

GPS 21°43'259"S
21°39'028"E

5,90



TDSRP

304

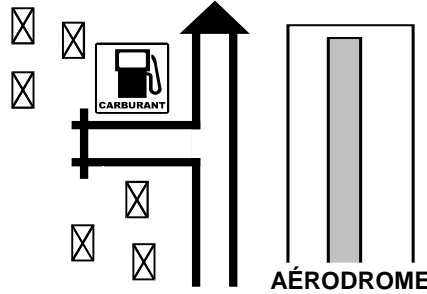
GPS 21°42'783"S
21°38'977"E

7

40,40

0,90

7,80



305

AG - en ville : Store, Banque

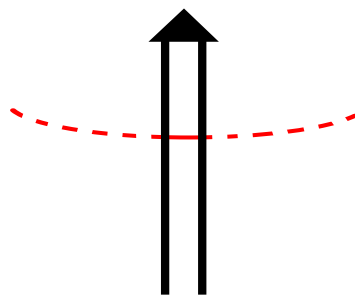
GPS 21°41'804"S
21°39'141"E

8

38,50

1,90

11,20



Cas peu fréquent...
les valeurs de
Longitude et de Latitude
sont égales...

Photo du GPS ?

306

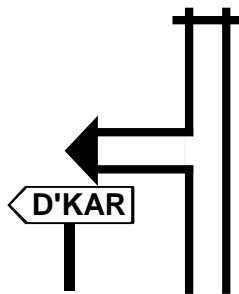
GPS 21°40'466"S
21°40'466"E

9

35,10

3,40

45,10



AG
→ **D'KAR**
KURU BUSHMEN MUSEUM
Artisanat, Exposition

307

GPS 21°31'700"S
21°56'987"E

10

1,20

33,90

46,30



308

GPS 21°31'204"S
21°56'622"E

11

0,00

1,20



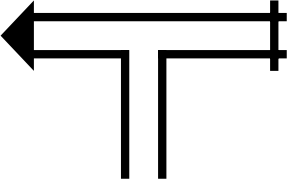

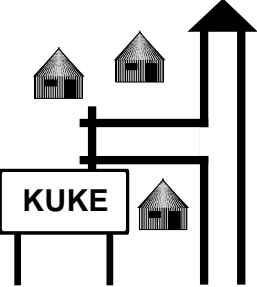

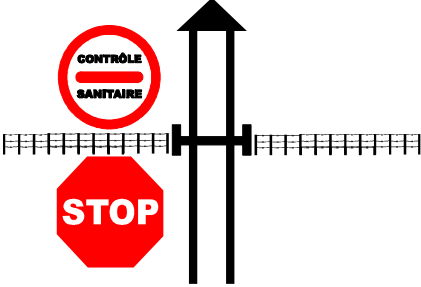
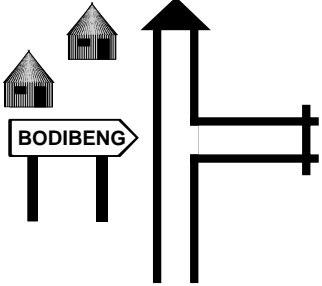

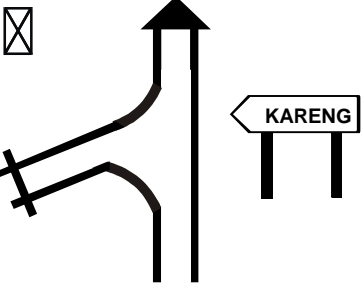

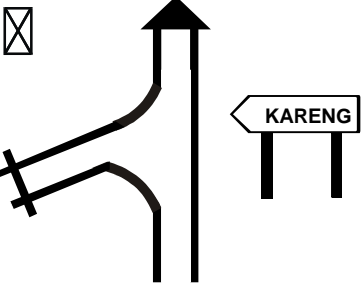



ROAD-BOOK

Etape 4

**Parcours 2
de D'KAR Village
à Tsodilo Hills
439,22 Km**

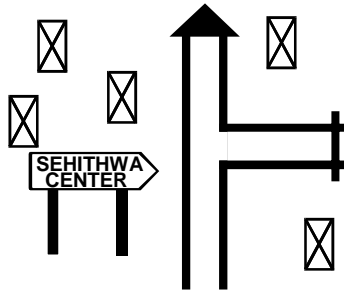
Route 400 Km, Piste 39 Km

PAGE 1	De D'KAR Village à Tsodilo Hills		KM SECTEUR : 439,22
0,00			 310 GPS 21°31'204"S 21°56'622"E
1 439,22	0,00		AG SEHITWHA MAUN  311 GPS 21°31'700"S 21°56'987"E
2 438,12	1,10		 312 GPS 21°03'070"S 22°24'410"E
3 365,72	73,50		BARRIÈRE VÉTÉRINAIRE et CONTRÔLE POLICE 313 GPS 20°59'971"S 22°25'361"E
4 359,72	79,50		 314 GPS 20°38'034"S 22°32'090"E
5 316,32	122,90		 315 GPS 20°32'765"S 22°32'843"E
6 306,32	132,90		 315 GPS 20°32'765"S 22°32'843"E

152,00

7 287,22

19,10



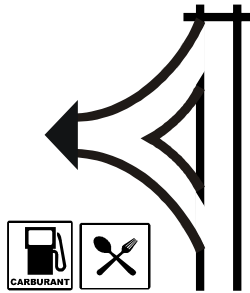
316

GPS 20°28'005"S
22°42'.017"E

152,40

8 286,82

0,40



SEHITHWA

AG

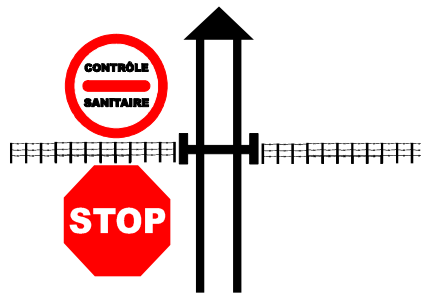
317

GPS 20°27'923"S
22°42'208"E

179,30

9 259,92

26,90



SETATA GATE
BARRIÈRE VÉTÉRINAIRE

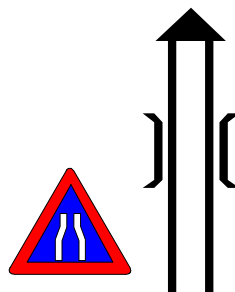
318

GPS 20°15'744"S
22°33'925"E

192,70

10 246,52

13,40



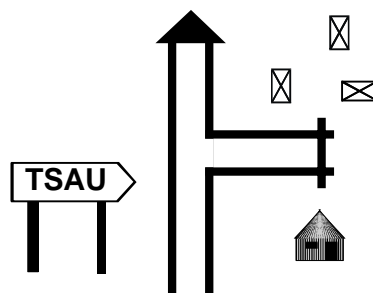
319

GPS 20°11'031"S
22°28'134"E

195,20

11 244,02

2,50



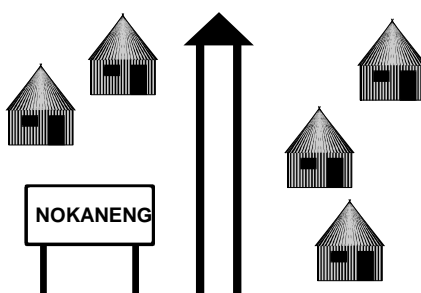
320

GPS 20°10'111"S
22°27'083"E

260,40

12 178,82

65,20




321

GPS 19°40'598"S
22°11'717"E

262,80

13 176,42 2,40



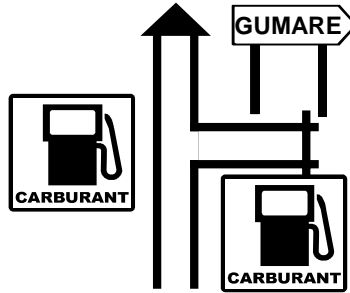
BARRIÈRE VÉTÉRINAIRE

322

GPS 19°39'576"S
22°11'002"E

298,20

14 141,02 35,40



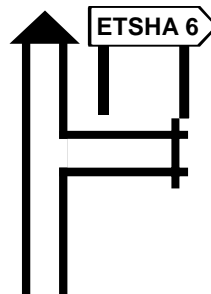
TD
PLEIN IMPÉRATIF
BANQUE à GUMARE

323

GPS 19°22'232"S
22°09'244"E

330,20

15 109,02 32,00



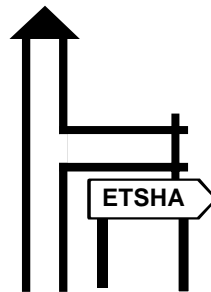
TD
STORE à ETSHA 6
2.5Km

324

GPS 19°06'762"S
22°16'137"E

341,60

16 97,62 11,40



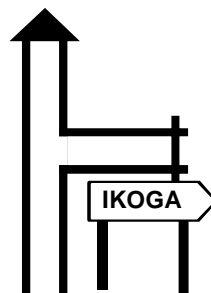
TD

325

GPS 19°00'785"S
22°17'358"E

357,60

17 81,62 16,00




326

GPS 18°52'697"S
22°15'653"E

363,20

18 76,02 5,60



BARRIÈRE VÉTÉRINAIRE

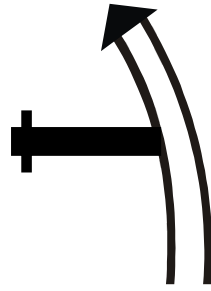
327

GPS 18°50'339"S
22°13'757"E

365,00

19 74,22

1,80



TD

AG : Ancienne Piste
des collines sacrées

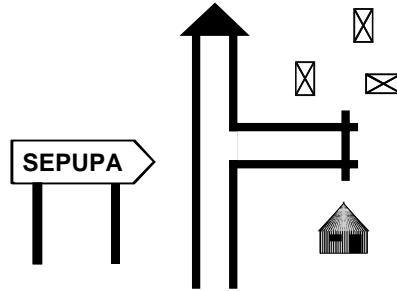
328

GPS 18°49'534"S
22°13'196"E

375,00

20 64,22

10,00



TD

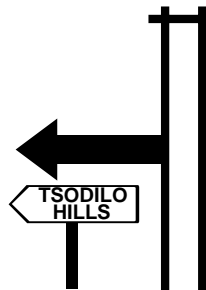
329

GPS 18°44'926"S
22°10'397"E

400,30

21 38,92

25,30



**! IMP
AG/P**

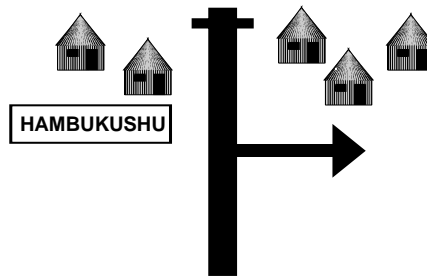
330

GPS 18°35'837"S
21°59'987"E

434,80

22 4,42

34,50



AD

→ MAIN GATE


331

GPS 18°47'379"S
21°44'980"E

435,08

23 4,14

0,28



MAIN GATE

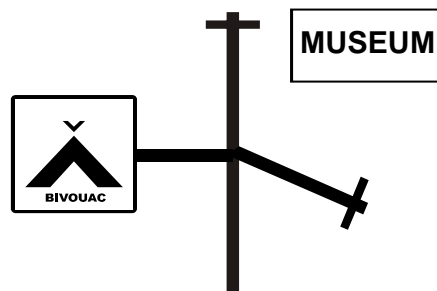
332

GPS 18°47'289"S
21°44'862"E

439,22

24 0,00

4,14



AG

→ CAMP SITE
Le reste... à pied !

333

GPS 18°45'538"S
21°44'218"E